




The Herring spies the approaching ships



The Herring warns Mr. Revere



Paul Revere alerts the Morrismen of the town



Massed Woodhouse Bog on the Green!

**Red Herring Morris
Kettle of Fish 2013
Lexington & Boston**

Participating teams

A Sworded Apology, Burlington VT and Boston MA

<http://aswordedaffair.blogspot.com/>

<http://neffa.org/cgi-bin/public/showperf.pl?P=1900>

Bassett Street Hounds, Syracuse NY <http://bassett-street-hounds.org/hounds/>

Heartwood Morris, Ithaca NY <http://heartwoodmorris.wordpress.com/>

Ladies of the Rolling Pin, Wakefield RI <http://ladies-of-the-rolling-pin.org/>

On The Border Morris, Burlington VT <https://www.facebook.com/onthebordermorris>

Pipe Dream Morris, Boston MA <http://morris.ivyharp.com/>

Pokingbrook Morris Dancers, Albany NY <http://www.pokingbrookmorris.info/>

Red Herring Morris, Belmont MA <http://www.redherringmorris.com/>

Snowbelt Morris, Rochester NY

<https://www.facebook.com/pages/Snowbelt-Morris-Rochester-New-York/143421809066648>

Stick In The Mist Morris, Whately MA

Schedule

Friday

6:00pm – 10:00pm: Meet and greet / party, 22 Clifton St, Belmont MA 02478

Saturday

10:15am: gather at Mass Audubon's Drumlin Farm Wildlife Sanctuary, 208 South Great Rd, Lincoln MA 01773

10:30am – noon: massed dancing at Drumlin Farm

12:30pm – 2pm: Lunch at Margarita's, 438 Bedford St, Lexington MA 02420

2:30pm – 3:30pm: Tours:

 Tour A: Lexington Visitor Center, 1875 Massachusetts Ave, Lexington MA 02420

 Tour 1: Seasons Four, 1265 Massachusetts Ave, Lexington MA 02420

3:45pm – 5:00pm: massed dancing at Depot Square, 1825 Massachusetts Ave, Lexington MA 02420

5:45pm – 10:00pm: dinner at Arlington Senior Center, 27 Maple St, Arlington MA 02476

10:30pm – ??: singing at Chez Canard (directions available at dinner)

Sunday

10:15am: gather at Boston Common near Boston Common Garage entrance

 Boston Common Garage, 0 Charles St, Boston MA 02116

10:30am – noon: massed dancing on Boston Common.

12:30pm – 2:00pm: lunch at The Black Rose, 160 State St, Boston MA 02109

2:30pm – 4:00pm: massed dancing at Boston Children's Museum, 308 Congress St, Boston MA 02210

After 4: visit Boston, go home, or...

4:00pm – 6:00pm: optional dance stand, Christopher Columbus Waterfront Park, Boston MA 02210

 (closest street address is 296 State St)

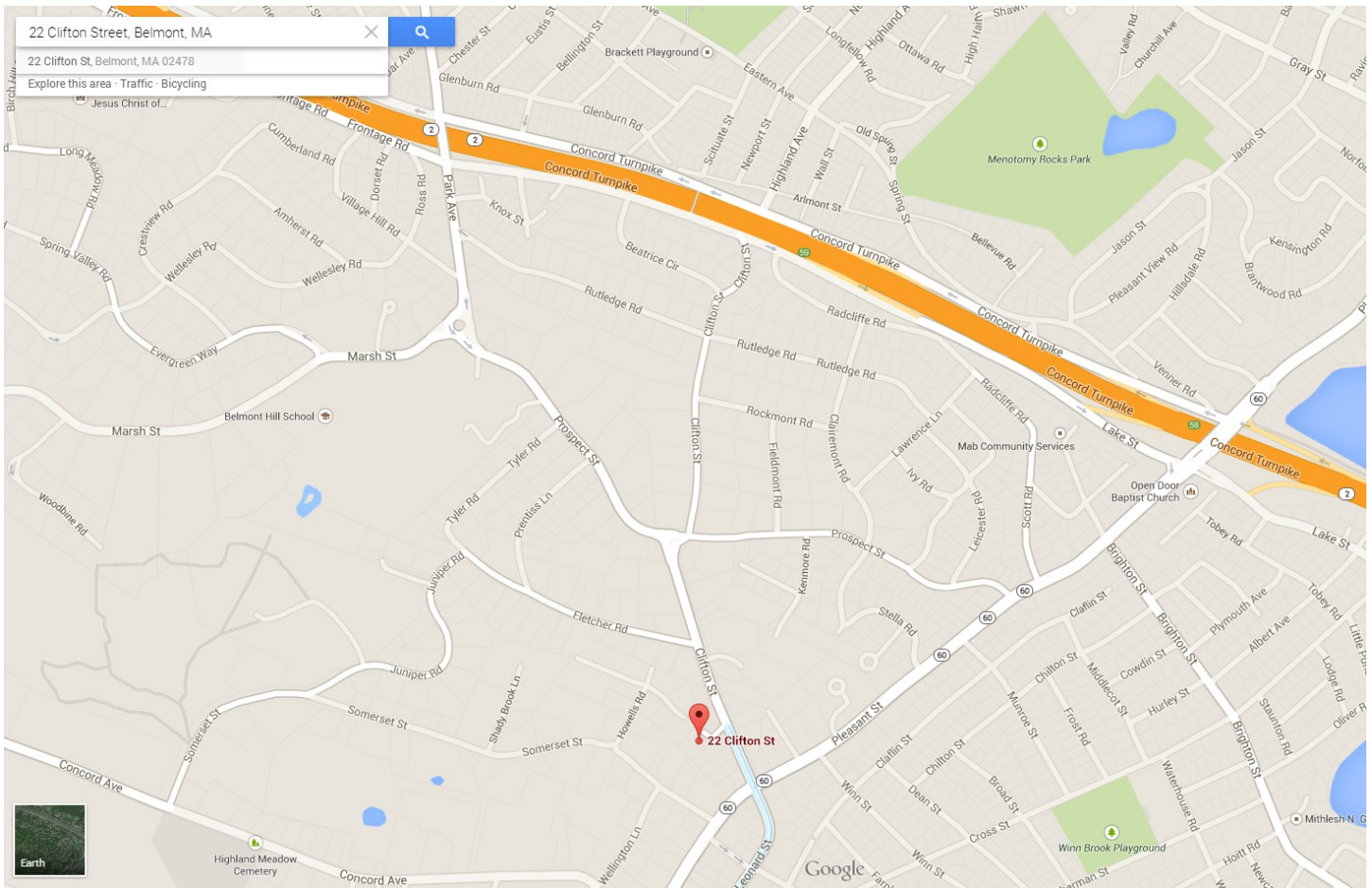
6:30pm – 10:00pm: dinner at Arlington Senior Center, 27 Maple St, Arlington MA 02476

Directions start on the next page. General notes on directions:

1. We have included GPS coordinates for all locations, in case your GPS doesn't know the street addresses.
2. If you use Google Maps on your smartphone to look up the locations, include the venue name as well as the address. Google knows where most of our locations are and will give you a slightly more accurate placement if you include the name. (You actually won't need the street addresses in that case, just the venue and town name; they'll find it.)
3. We haven't included directions to your host homes. You will get those at the meet and greet on Friday, or from your hosts at the first dance stand on Saturday if you're not coming on Friday. If you have room in your car you can probably take one of your hosts as a native guide.

Friday directions

Meet and greet: 22 Clifton St, Belmont MA 02478 GPS: 42.400624 -71.175732

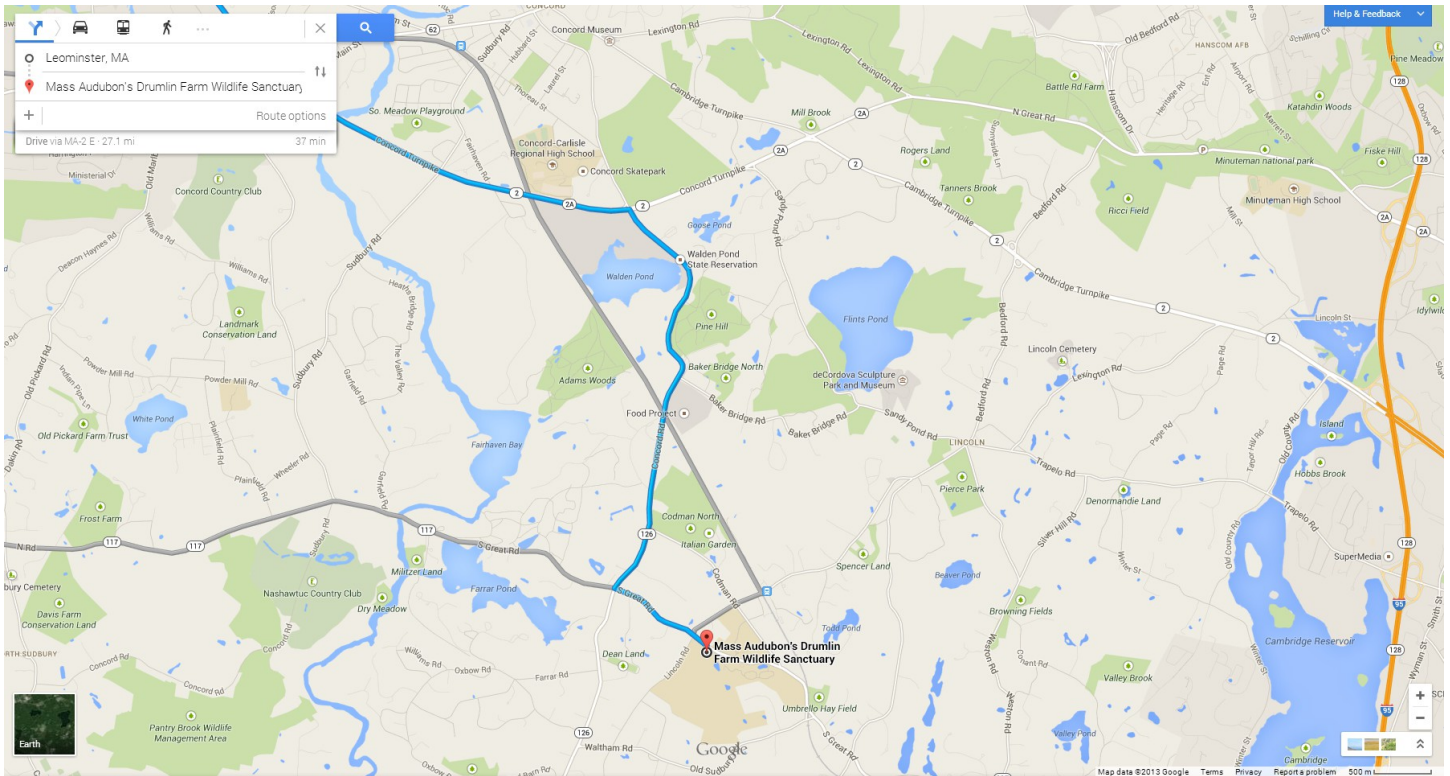


1. Get to the intersection of I-95 (aka Rt 128) and MA Rt 2 in Lexington MA. From New York State, take I-90 East to I-95 North. From Vermont, take I-89 East to I-93 South to I-95 South. People from western MA might take I-90, or simply come east on Rt 2.
2. Go east on Rt 2 from that intersection. Follow Rt 2 for 5 miles.
3. Take exit 59, Rt 60 / Pleasant St.
4. At the end of the ramp, turn right on Rt 60/Pleasant St.
5. Follow Rt 60 for 0.5 miles to a traffic light. Turn right on Clifton St. You will be going up a steep hill.
6. 22 Clifton St is on the left. The house is not visible from the street, but there will be a sign or other visible marker at the end of the driveway. You can pull in if you need to drop off people or stuff.
7. Otherwise... continue up the hill to Fletcher Rd. Turn left. Parking is available there.

On the map you would think it would be shorter to get off Rt 2 an exit earlier. You would be right, but if you aren't familiar with the neighborhood you would also get lost. So don't do that. You wouldn't save more than a minute anyway.

Saturday directions

First Saturday stand: Mass Audubon's Drumlin Farm Wildlife Sanctuary, 208 S Great Rd, Lincoln MA 01773
42.409396 -71.331766



From the east (host homes):

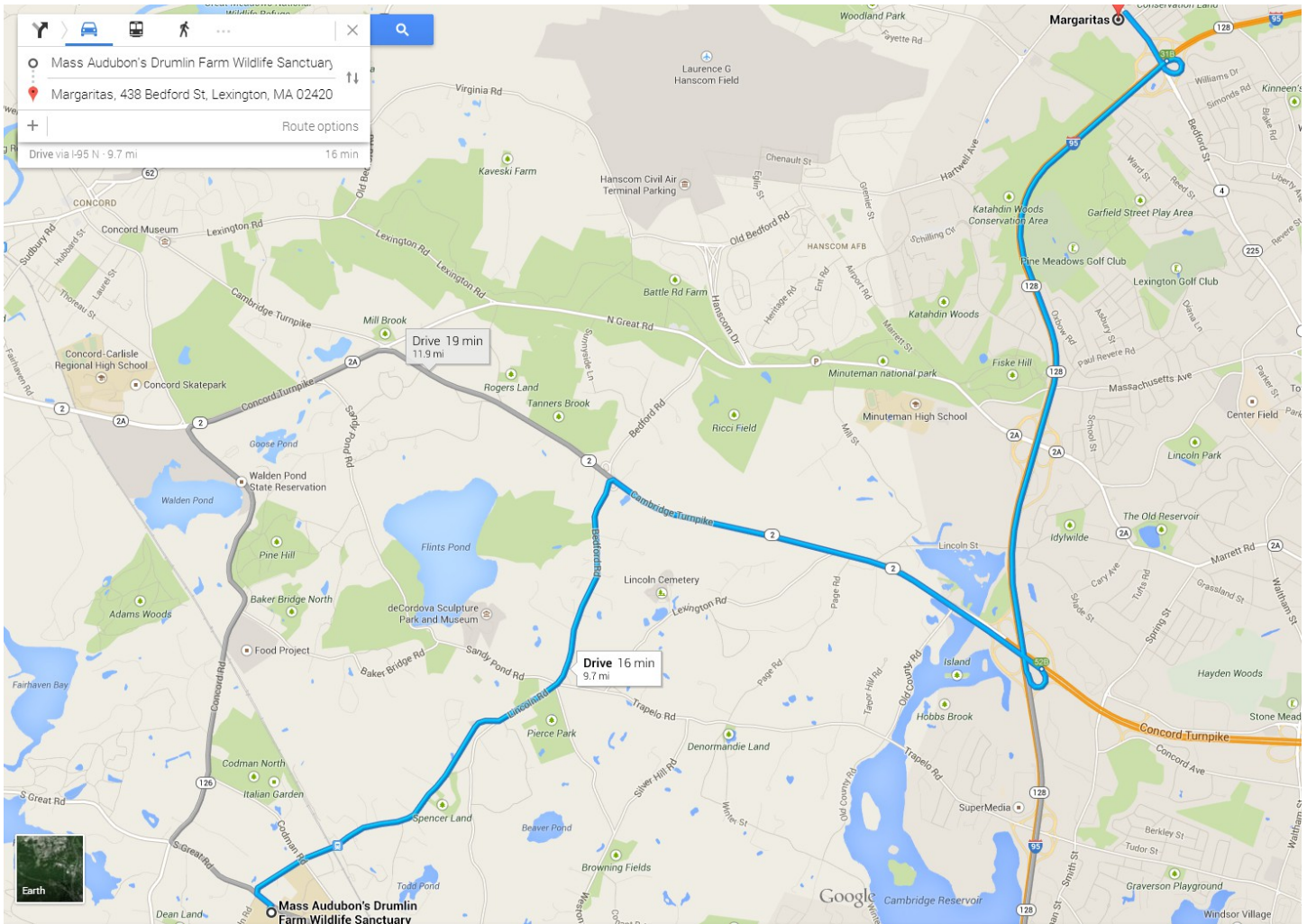
1. Get to the intersection of I-95 and Rt 2 (exit 29 from I-95)
2. Go west on Rt 2 for 2.5 miles.
3. Turn left on Bedford Rd – except that you can't do that. You go just *past* it and take a right turn, looping around to go left.
4. Follow Bedford Rd for 1.1 miles.
5. Continue onto Lincoln St. Follow Lincoln St for 1.9 miles.
6. Turn left to stay on Lincoln St, and then a very quick left onto S Great Rd / Rt 117
7. Turn right after 500 feet to enter Drumlin Farm.

From the west (arriving from western MA):

1. Take Rt 2 east to Walden St / Rt 126. Follow Rt 126 for 2.3 miles.
2. Turn left on S Great Rd / Rt 117. Follow S Great Rd for 0.6 miles.
3. Turn right to enter Drumlin Farm.

When you arrive at the farm, tell the attendant that you are a performer and ask to be directed to the auxiliary lot.

Saturday lunch: Margaritas, 438 Bedford St, Lexington, MA 02420 42.473483 -71.249234



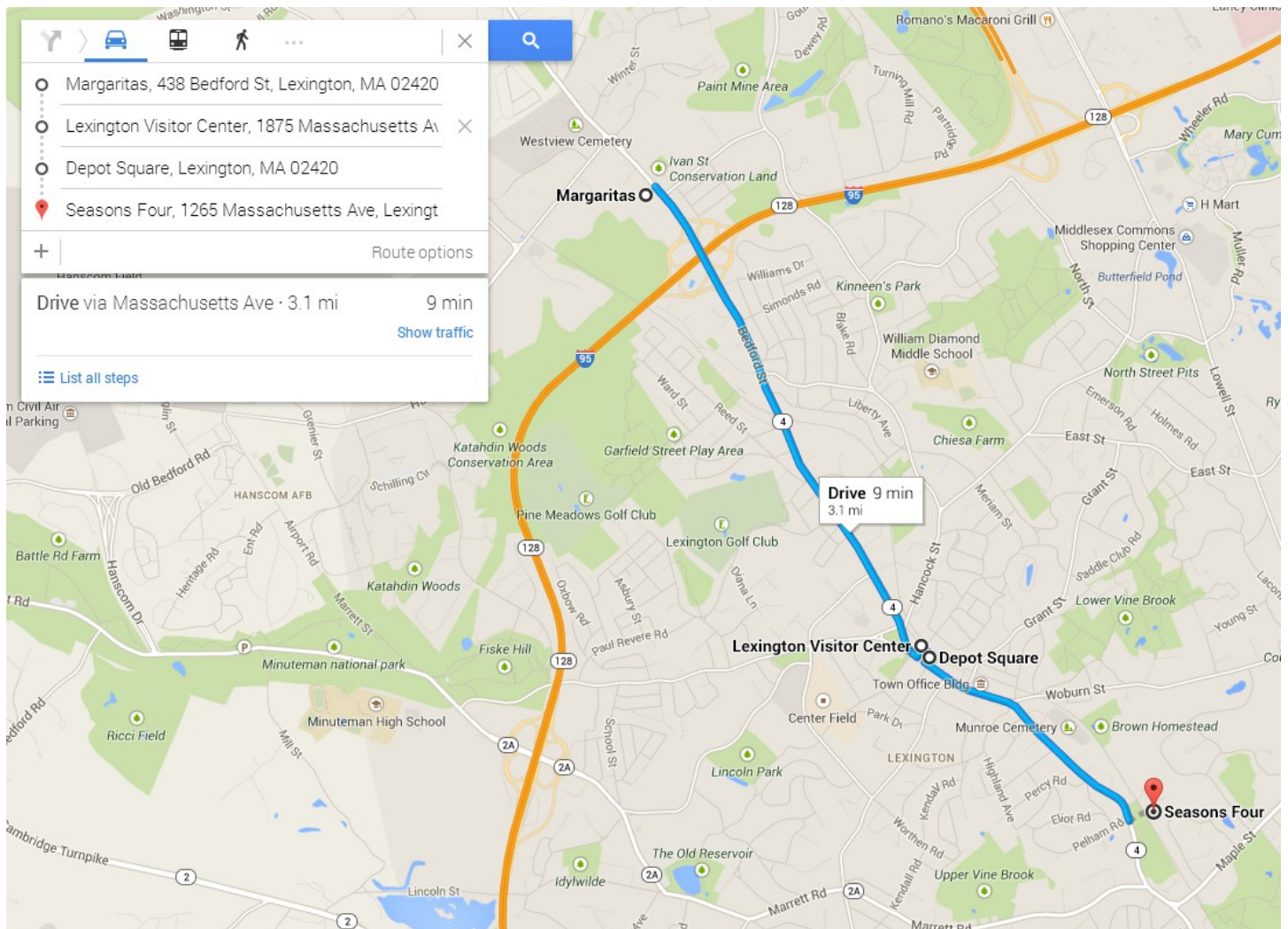
1. Turn left on S Great Rd / Rt 117. Follow for 500 feet.
2. Take the first right onto Lincoln Rd. Turn right again to stay on Lincoln Rd. Follow for 1.9 miles.
3. Continue straight onto Bedford Rd. Follow for 1.1 miles.
4. Turn right onto Rt 2 East. Stay on Rt 2 for 2.4 miles.
5. Take exit 52B to merge onto I-95 (aka Rt 128) north. Follow for 3.6 miles.
6. Take exit 31B, Rt 225 west / Rt 4 north / Bedford Rd. Go 0.6 miles. Margaritas is on the left.

Afternoon stands in Lexington:

Lexington Visitor Center, 1875 Massachusetts Ave, Lexington MA 02420 42.449115 -71.228968

Seasons Four, 1265 Massachusetts Ave, Lexington, MA 02420 42.440016 -71.211575

Depot Square, 1825 Massachusetts Ave, Lexington MA 02420 42.448428 -71.228409



Tour A (Lexington Visitor Center):

1. Turn right leaving Margaritas.
2. Drive 2.0 miles. Find a place to park.

Tour B (Seasons Four):

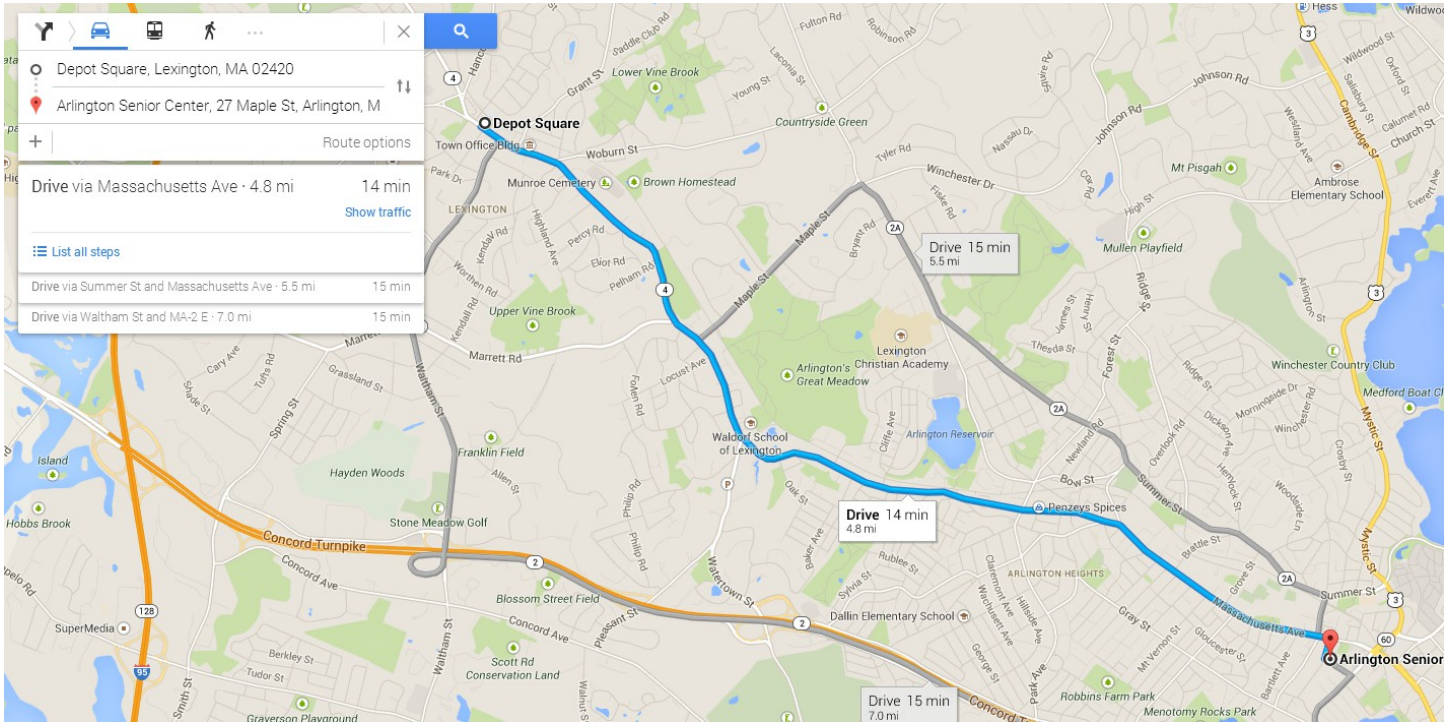
1. Turn right leaving Margaritas.
2. Drive 2.0 miles on Bedford St.
3. Continue 1.0 miles on Massachusetts Ave. Seasons Four is on the left.

Massed stand (Depot Square) from Seasons Four:

1. Turn right leaving Seasons Four.
2. Drive 1.0 miles on Massachusetts Ave. Park.

If you're at the Lexington Visitor Center, walk to Depot Square. It's 200 yards away.

Saturday dinner: Arlington Senior Center, 27 Maple St, Arlington MA 02476 42.415087 -71.156781



1. Find your way onto Massachusetts Ave east / Rt 225 east / Rt 4 south.
2. After 1.9 miles, stay on Massachusetts Avenue / Rt 4, parting company with Rt 225.
3. Go 2.8 miles to Academy St. Turn right.
4. In 500 feet, turn left on Maple St. The Senior Center will be on the left.

Directions to Chez Canard (late night singing after dinner) are not included here. Get them at dinner if you want them.

Sunday directions

International Place Garage, 1 International Place, Boston MA 02110 42.356072 -71.052729

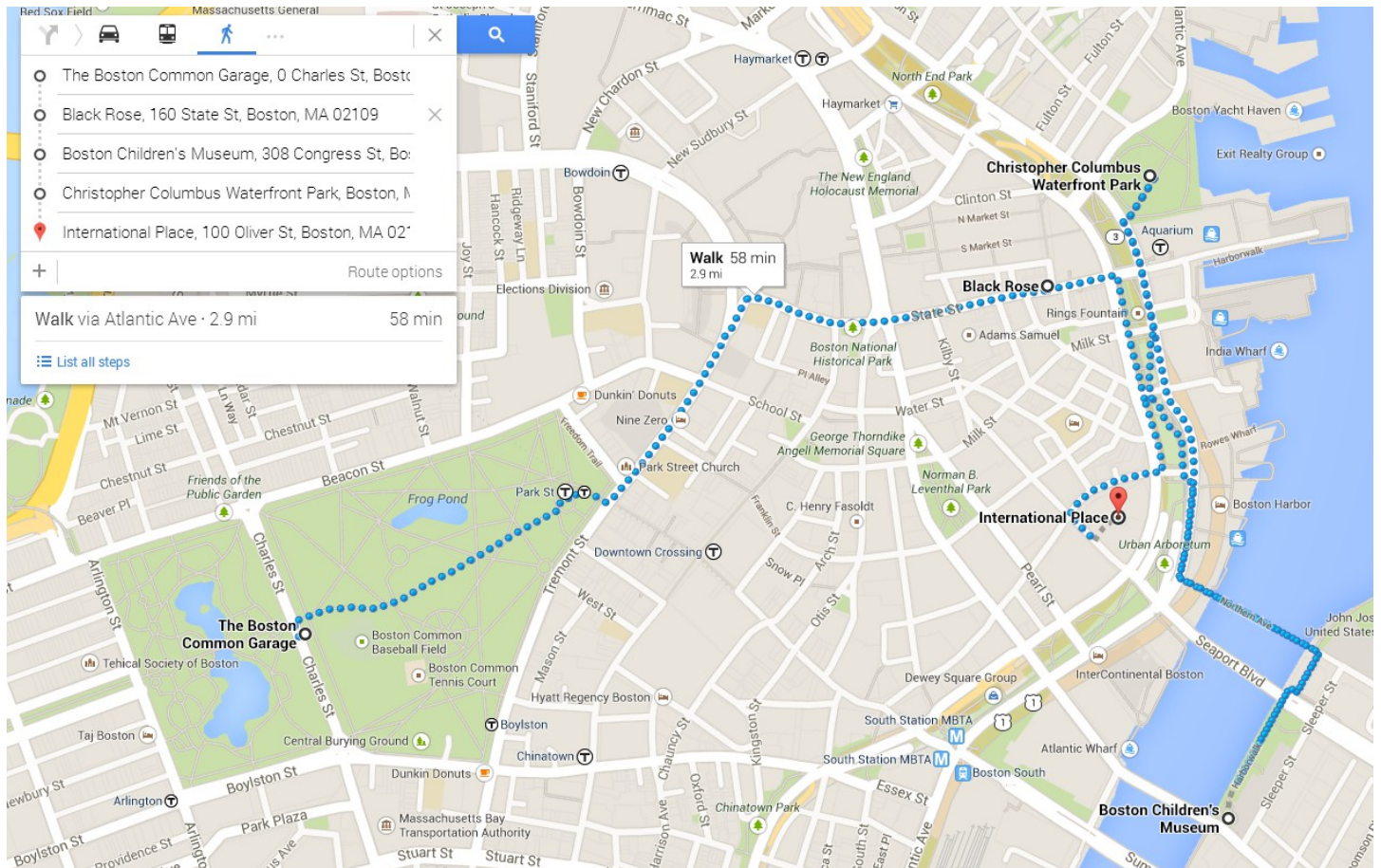
(IMPORTANT: the garage entrance is on Purchase St.)

Boston Common Garage, 0 Charles St, Boston MA 02116 42.354329 -71.068255

Black Rose, 160 State St, Boston MA 02109 42.359291 -71.054149

Christopher Columbus Waterfront Park, Boston MA 02110 42.360992 -71.051634

Boston Children's Museum, 308 Congress St, Boston MA 02210 42.351642 -71.050075



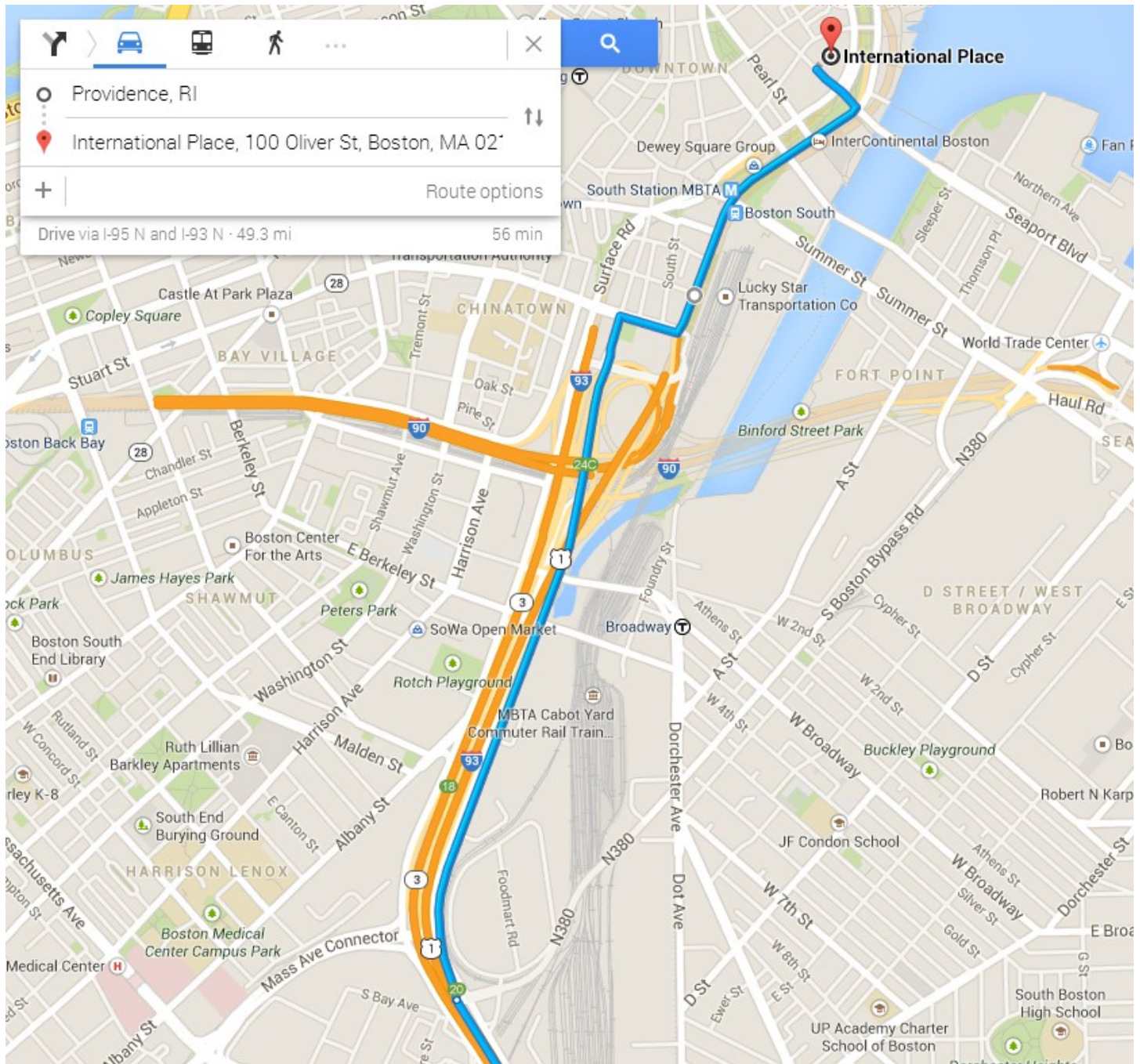
Ask your hosts how to get to Boston. Take one in your car if possible.

The Sunday locations are all within walking distance for most dancers. (The Boston Common location to Black Rose is 0.9 miles. Black Rose to the Boston Children's Museum is 0.7 miles. The Children's Museum to the Common is 1.1 miles.) We can provide transport for sticks if your team chooses to walk.

Parking in Boston is free on Sunday but is often difficult to find. If you prefer to pay for parking and avoid the search, recommended locations are the Boston Common Garage (underneath the Common, \$12 for the day on Sunday) and the International Place Garage (\$10 on Sunday, shown on the map). If you park at International Place you'll have to walk a mile to the first dance stand, but you will be closer to the Children's Museum at the end of the day, and also close to Christopher Columbus Park if you choose to do the optional stand there.

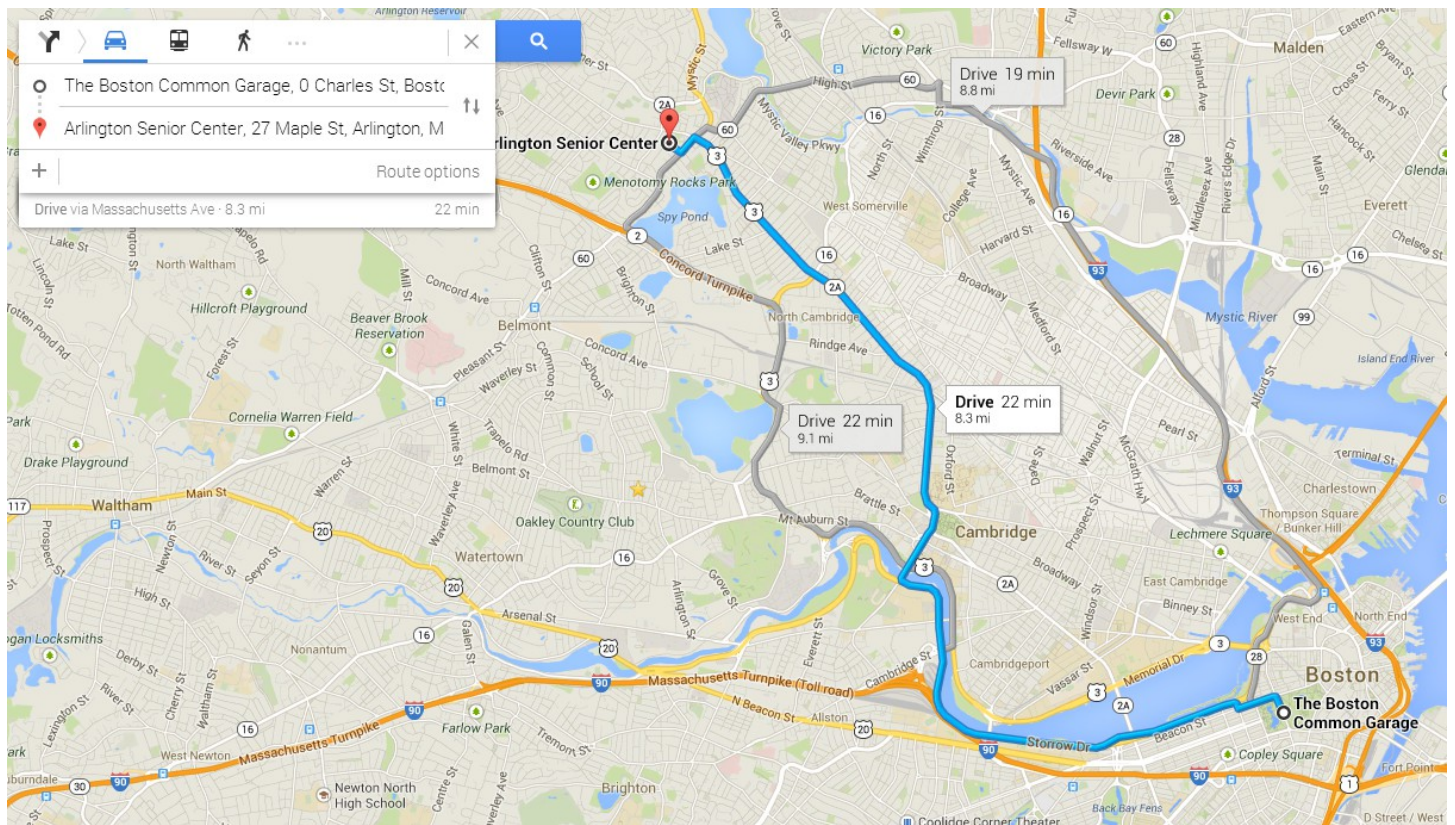
You can also take the MBTA (aka The T) into Boston for the Sunday stands. Park at a garage on any of the lines (ask your host for directions) and take the T to the downtown area. Get off at Park St if you're on the Red Line or Green Line, State St if you're on the Blue Line, or Downtown Crossing if you're on the Orange line. Walk to the Boston Common Garage from there. Unfortunately, the T isn't terribly useful for getting between our stands.

We have one team arriving on Sunday. (Welcome, Ladies of the Rolling Pin!) For you, a set of directions from the south to the International Place garage.



1. Take I-95 north to I-93 north.
2. At the Braintree split, go left to continue on I-93 north.
3. Take exit 20 (Mass Pike / South Station). Follow the signs for South Station.
4. At the end of the ramp, turn right on Kneeland St.
5. At the end of Kneeland St (three blocks) turn left on Atlantic Ave. You don't actually have a choice.
6. Follow Atlantic Ave 0.8 miles to Oliver St. Turn left on India St.
7. Go one block to the other side of the Greenway. Turn left on Purchase St.
8. Go one block. The entrance to the International Place garage is on the right.

Sunday dinner: Arlington Senior Center, 27 Maple St, Arlington MA 02476 42.415087 -71.156781



Routes out of downtown Boston qualify as stunt driving. The *simplest* route is to get to Beacon St, go west on it to Massachusetts Ave, turn right on Mass Ave and follow it all the way to Arlington. In Arlington Center, turn left on Rt 60 and then right on Maple. That route is likely to run into significant traffic and be slow; it's not one of the top suggestions from Google Maps. But if you have to make the trip without a native guide or a GPS we suggest taking that route anyway.

The fastest route is *usually* to take I-93 north to Rt 16 west to Rt 60 west. (Given the vagaries of Boston traffic, we can never say that any route is *always* faster.) The end part is a maze of twisty little passages; you have been warned.

Going home

All good things eventually come to an end. (But new good things come along.) Some hints on how to get back to the highways.

From Boston Common Garage: the easiest way out to western destinations is the Mass Pike. From the garage:

1. Go north on Charles St. No choice.
2. Get to the left lane. At the end of the block, turn left onto Beacon St.
3. Go three blocks. Turn left on Clarendon St.
4. Follow Clarendon St for five blocks. Turn left on St James St.
5. Go one block to Dartmouth St. Just after that, stay leftish and follow the sign to the Mass Pike.

From International Place: depending on where you are going, you might want to get to either I-93 north, I-93 south, or the Mass Pike (aka I-90) west.

To the Mass Pike or I-93 south:

1. Turn right on Purchase St as you exit the garage. (No choice.)
2. Just after Congress St, fork left to enter I-93 / I-90.
3. Follow the signs to your highway of choice.

To I-93 north:

1. Turn right on Purchase St as you exit the garage. (No choice.)
2. Take the first available left turn. (We haven't had time to check the one way streets, sorry.)
3. Go one block to the other side of the Greenway; turn left on Atlantic Ave.
4. Follow Atlantic Ave to Haymarket Square. Fork left to enter I-93 north.

From the Arlington Senior Center: the easiest way out to the highways is to get to Rt 2.

1. Turn left on Maple St as you exit the Senior Center.
2. In one block, Maple St ends. Turn right on Pleasant St / Rt 60.
3. After 0.7 miles, turn right onto the Rt 2 access road.
4. In 0.4 miles, fork left to merge onto Rt 2 west.

From there, go south on I-95 (aka Rt 128) to get to the Mass Pike for western destinations, north on I-95 to I-93 for northern destination (including Vermont), or continue on Rt 2 for some western MA destinations.